

mobility for the development of smart cities

participation that unites the territory

2nd-3rd december 2024
Milano – Palazzo Isimbardi

sotto lo stesso cielo



a multidimensional approach in the strategic plan



Development of sustainable spaces in socially and environmentally vulnerable areas

more integration between urban and peri-urban areas between coast and hinterland from which they can mutually benefit in terms of ecological regeneration, sustainable mobility, services



diffusion of urban conditions

reduction of imbalances between central and peripheral areas, especially in terms of services

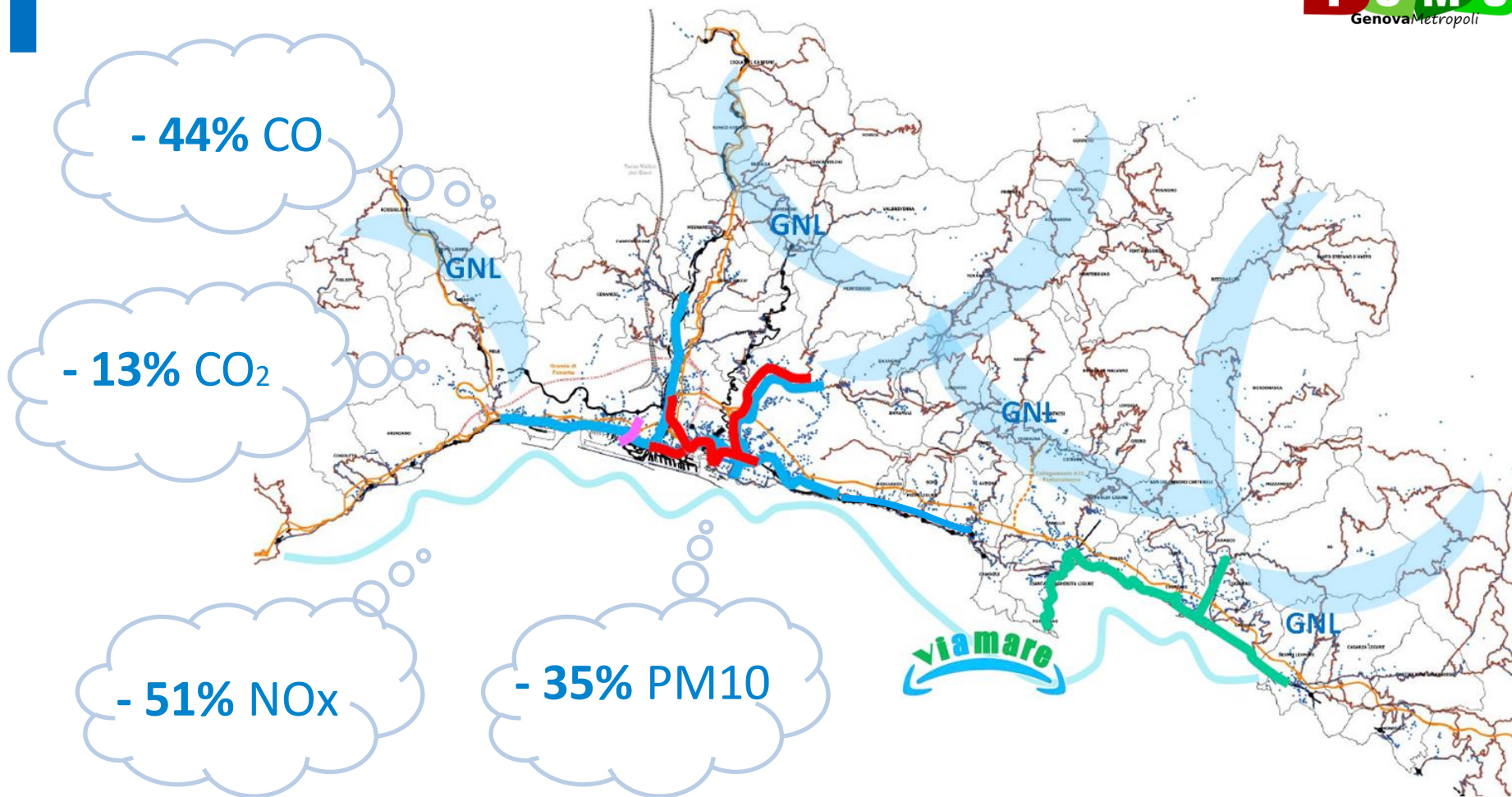


recomposition of environmental balances

green spaces for ecological regeneration, increase of urban resilience in relation to hydrogeological risks and environmental remediation, reduction of heat islands



zero-emission local public transport is already a reality



The tariff revolution incentivizes the TPL: +130%

A FLAT RATE throughout the territory
295 euros annual pass
200 euros annual pass for under 26 years

TOTAL FREE of subway and vertical lifts for
residents of the Metropolitan City



+ 130% pass in the 2024

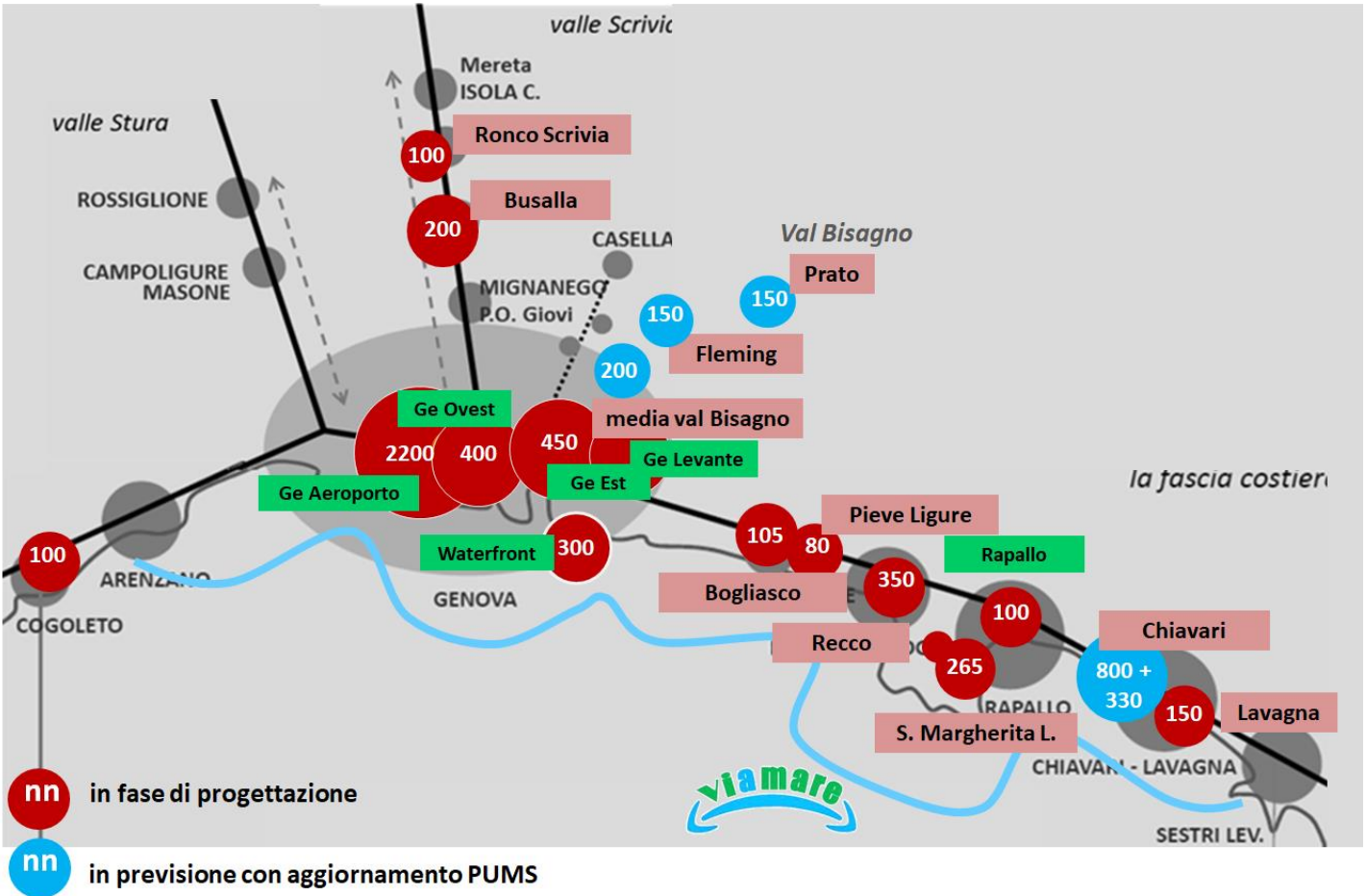


scopri la in bus
qui i percorsi

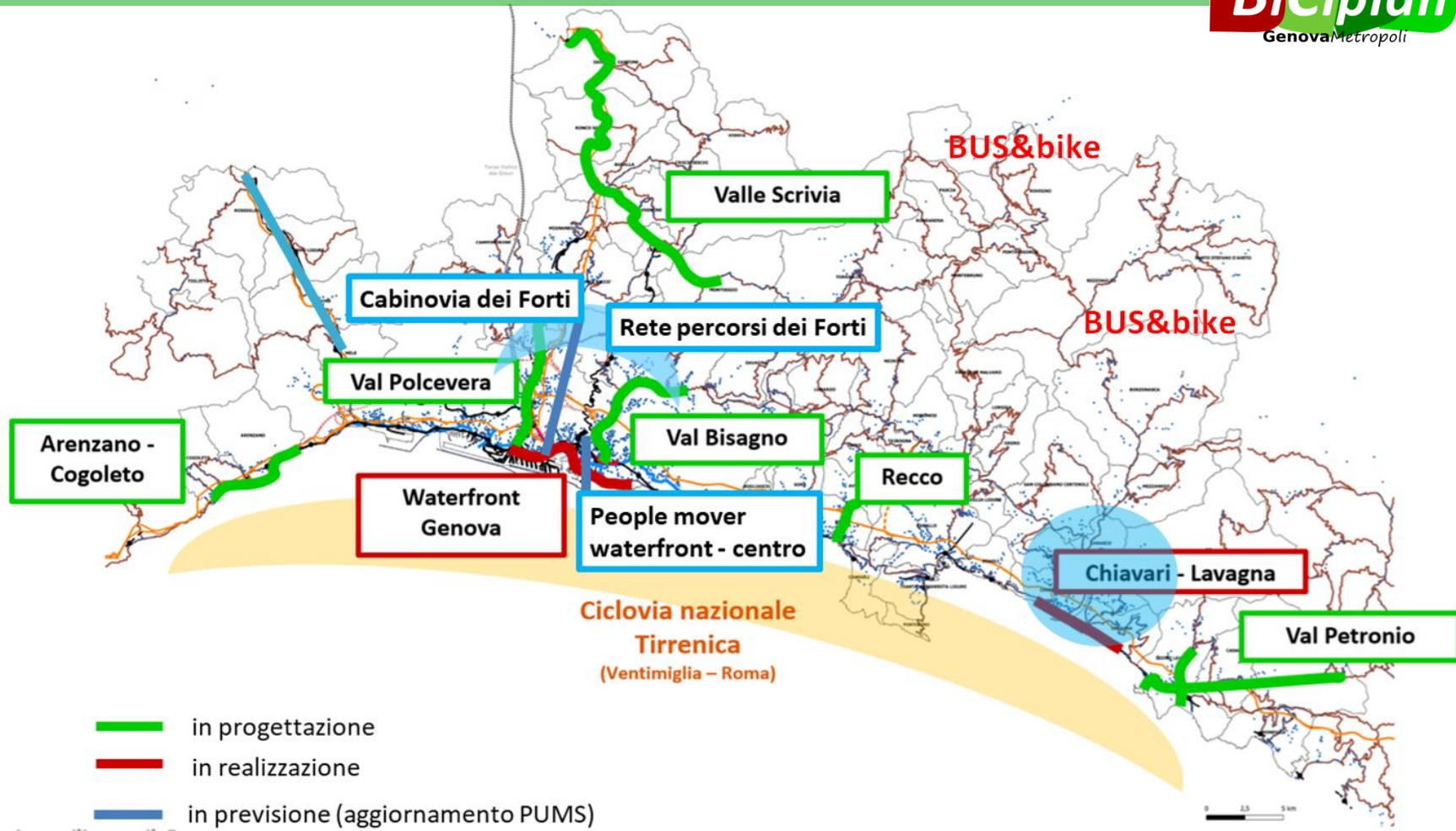


discover it by bus

Integration of transport systems and modal interchange



Bicycle mobility system



Waterfront green and blue in Genova: the big challenge



AFTER



lungomare Canepa - dettaglio di progetto

BEFORE



lungomare Canepa - dettaglio stato attuale

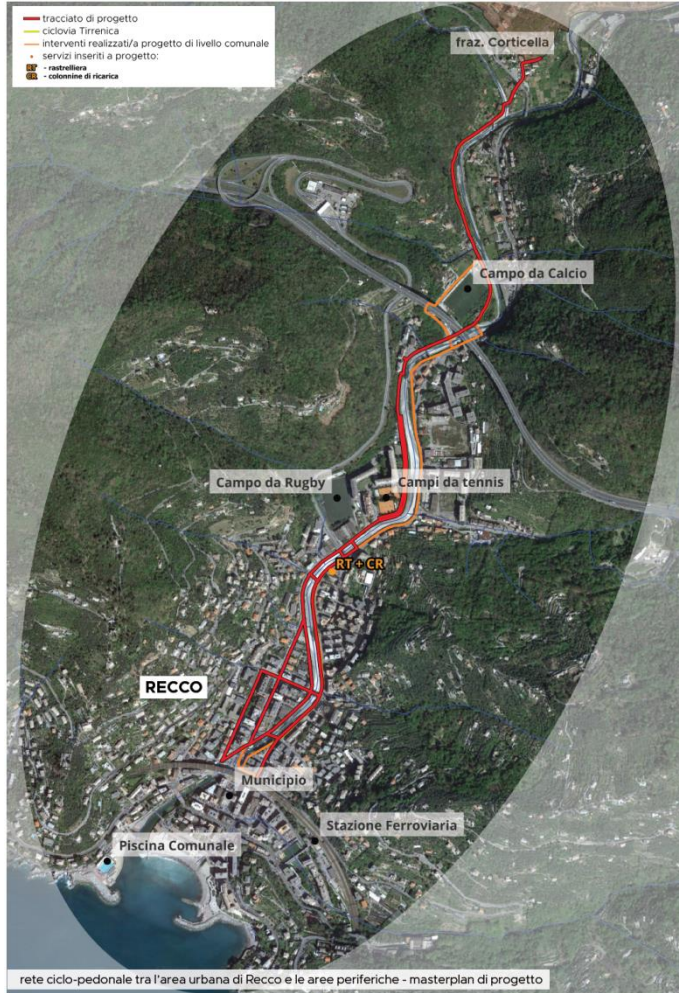


lungomare Canepa - dettaglio di progetto



lungomare Canepa - dettaglio di progetto

multi-modal transportation in Recco, one step away



rete ciclo-pedonale tra l'area urbana di Recco e le aree periferiche - masterplan di progetto



Recco - centro urbano



Recco - fraz. di Corticella



sistemazione del terminal del trasporto pubblico locale (TPL) a Recco - vista di progetto




terminal TPL - dettaglio di progetto



terminal TPL - stato attuale


Pieve Ligure: a new accessibility that enhances the landscape



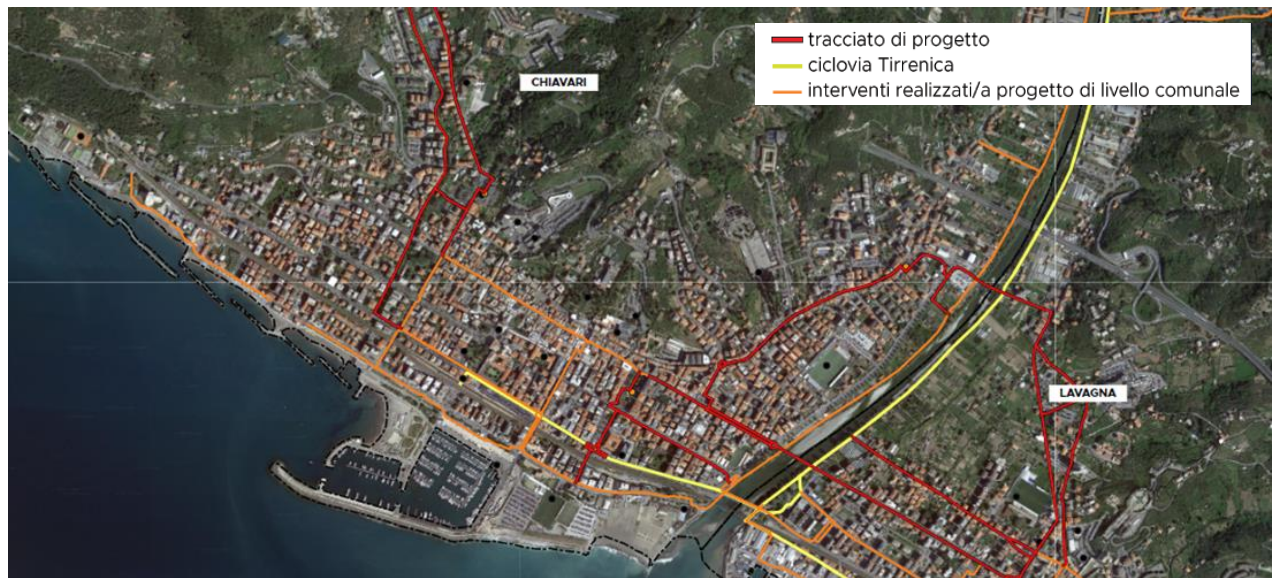
Arenzano and Cogoleto: cycling by the sea with interchange



cycling and urban regeneration in the Entella valley



AFTER




BEFORE

livability, safety, urban quality

“a good life” between city and nature

"Viamare" a new way to travel



integration



energy transition



development of the territory

An aerial photograph of the Portofino harbor in Italy. The water is a deep blue, and the harbor is filled with numerous white yachts and small boats. In the foreground, a white ferry boat with the name 'portofino 82' on its side is moving away from the viewer, leaving a white wake. The background shows the town of Portofino built on a hillside, with a prominent church tower and other buildings. The sky is clear and blue.

viAmare
il nuovo modo per viaggiare